



**HINDU COLLEGE  
UNIVERSITY OF DELHI**

**SUPPORTING DOCUMENT: 7.1.2**

**GEO-TAGGED PHOTOGRAPHS OF THE FACILITIES**



**ASSESSMENT PERIOD: 2017-2022**

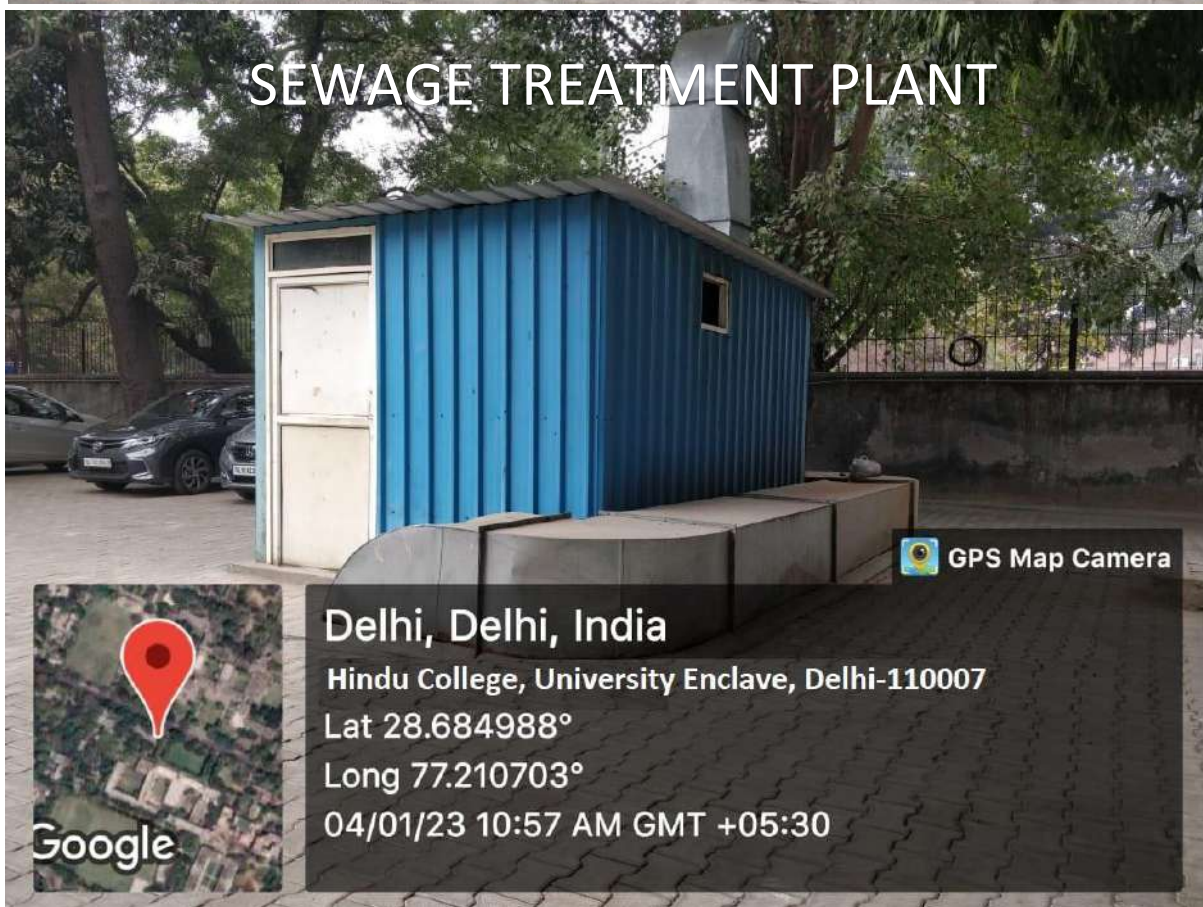
**Link to Hindu College Facilities, as displayed on the College Website:**

**<https://hinducollege.ac.in/download/GREEN%20INITIATIVES%20IN%20HINDU%20COLLEGE.pdf>**

**Link to Environment Initiatives on the Website:**

**<https://hinducollege.ac.in/qucik-environment-int.aspx>**

# GREEN INITIATIVES IN HINDU COLLEGE







# NURSERY

GPS Map Camera



Google

**New Delhi, Delhi, India**  
NO 92, Hindu College Hostel, Hindu College, University  
Enclave, NO -92, New Delhi, Delhi 110007, India  
Lat 28.683265°  
Long 77.212204°  
04/01/23 11:42 AM GMT +05:30



# COMPOST PIT

GPS Map Camera

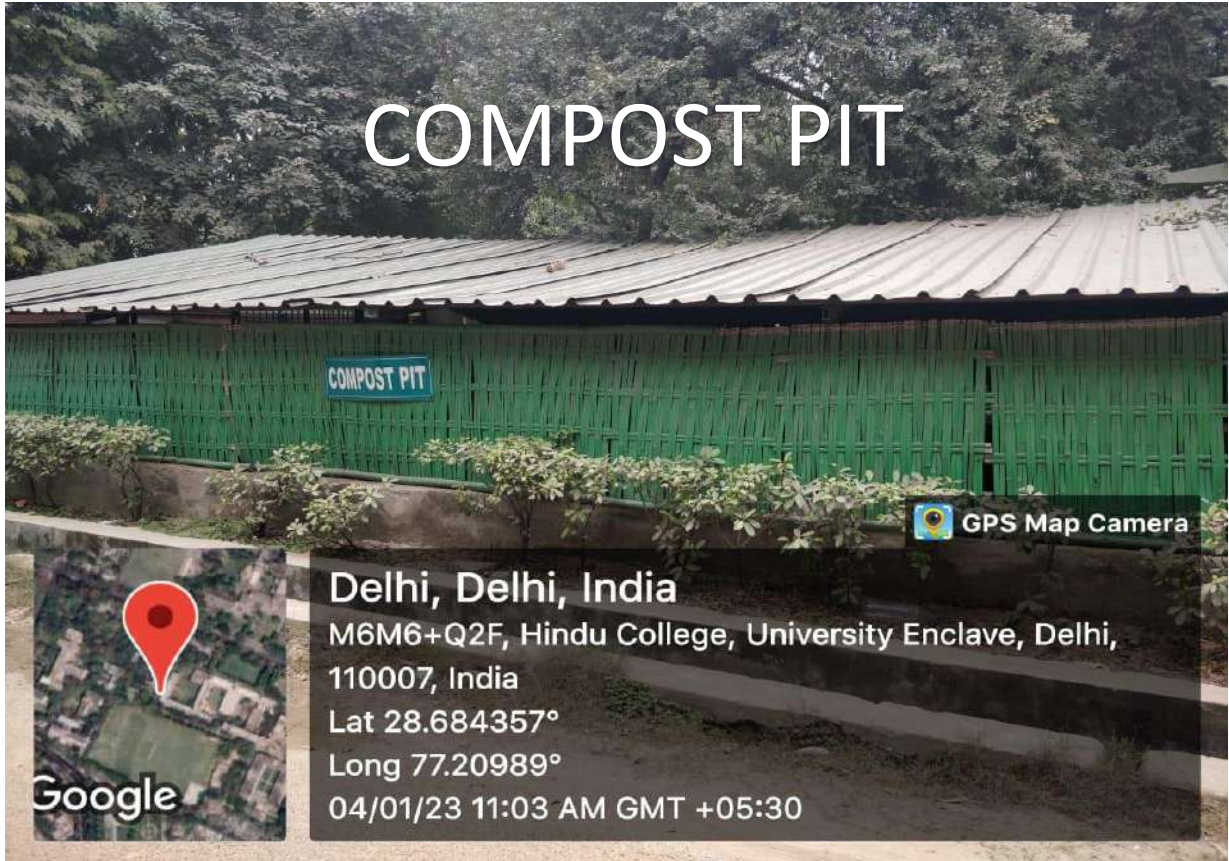


Google

**New Delhi, Delhi, India**  
2, Block E, Delhi University, New Delhi, Delhi 110007,  
India  
Lat 28.684329°  
Long 77.209776°  
04/01/23 11:03 AM GMT +05:30



# COMPOST PIT



GPS Map Camera



Delhi, Delhi, India

M6M6+Q2F, Hindu College, University Enclave, Delhi,  
110007, India

Lat 28.684357°


Long 77.20989°

04/01/23 11:03 AM GMT +05:30

# BOTANICAL GARDEN



GPS Map Camera



New Delhi, Delhi, India

2, Block E, Delhi University, New Delhi, Delhi 110007,  
India

Lat 28.684825°

Long 77.21011°

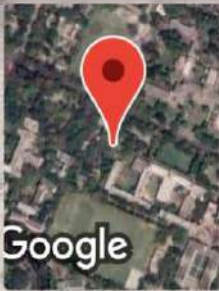
04/01/23 11:02 AM GMT +05:30



# BICYCLE STAND



GPS Map Camera



Google

New Delhi, Delhi, India

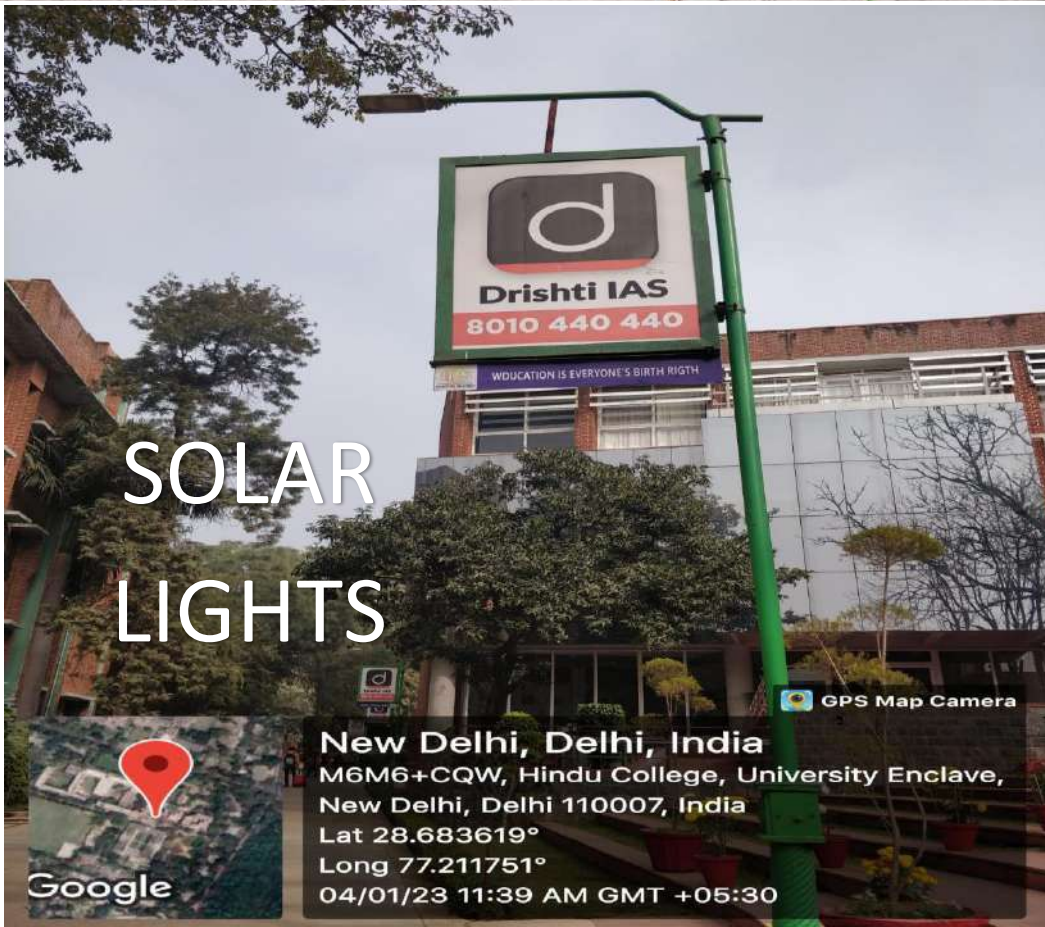
2, Block E, Delhi University, New Delhi, Delhi 110007, India

Lat 28.684876°

Long 77.210031°

04/01/23 11:01 AM GMT +05:30

# SOLAR LIGHTS



GPS Map Camera



Google

New Delhi, Delhi, India

M6M6+CQW, Hindu College, University Enclave, New Delhi, Delhi 110007, India

Lat 28.683619°

Long 77.211751°

04/01/23 11:39 AM GMT +05:30



# SOLAR HEATERS



Delhi, Delhi, India

M6M6+CXJ, Hindu College, University Enclave, Delhi,  
110007, India

Lat 28.683668°

Long 77.212417°

04/01/23 11:47 AM GMT +05:30

# SOLAR HEATERS



Delhi, Delhi, India

M6M6+CXJ, Hindu College, University Enclave, Delhi,  
110007, India

Lat 28.68365°

Long 77.212271°

04/01/23 11:46 AM GMT +05:30

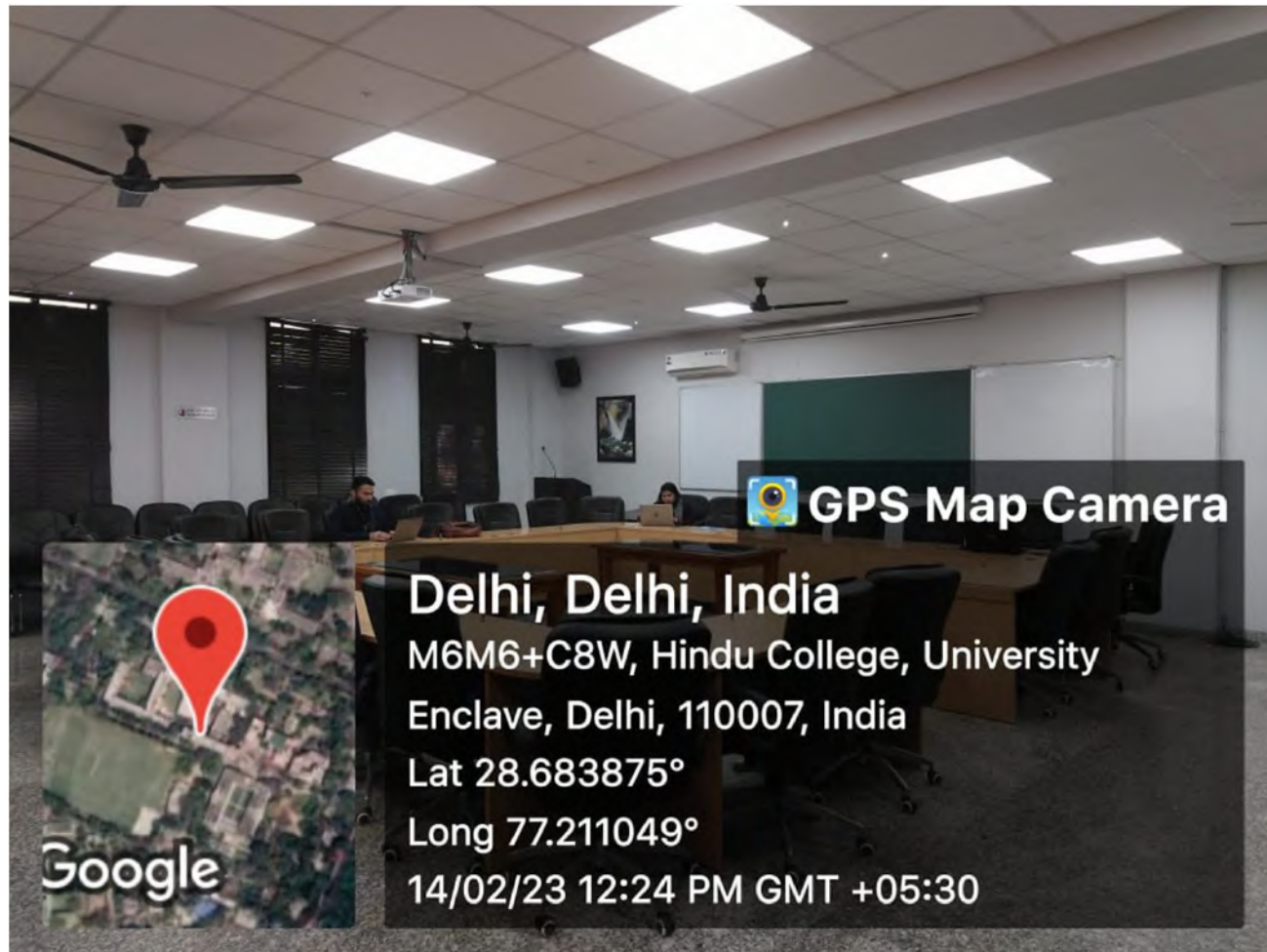
# SENSOR BASED ENERGY HARVESTER



**HYDRO CELL**



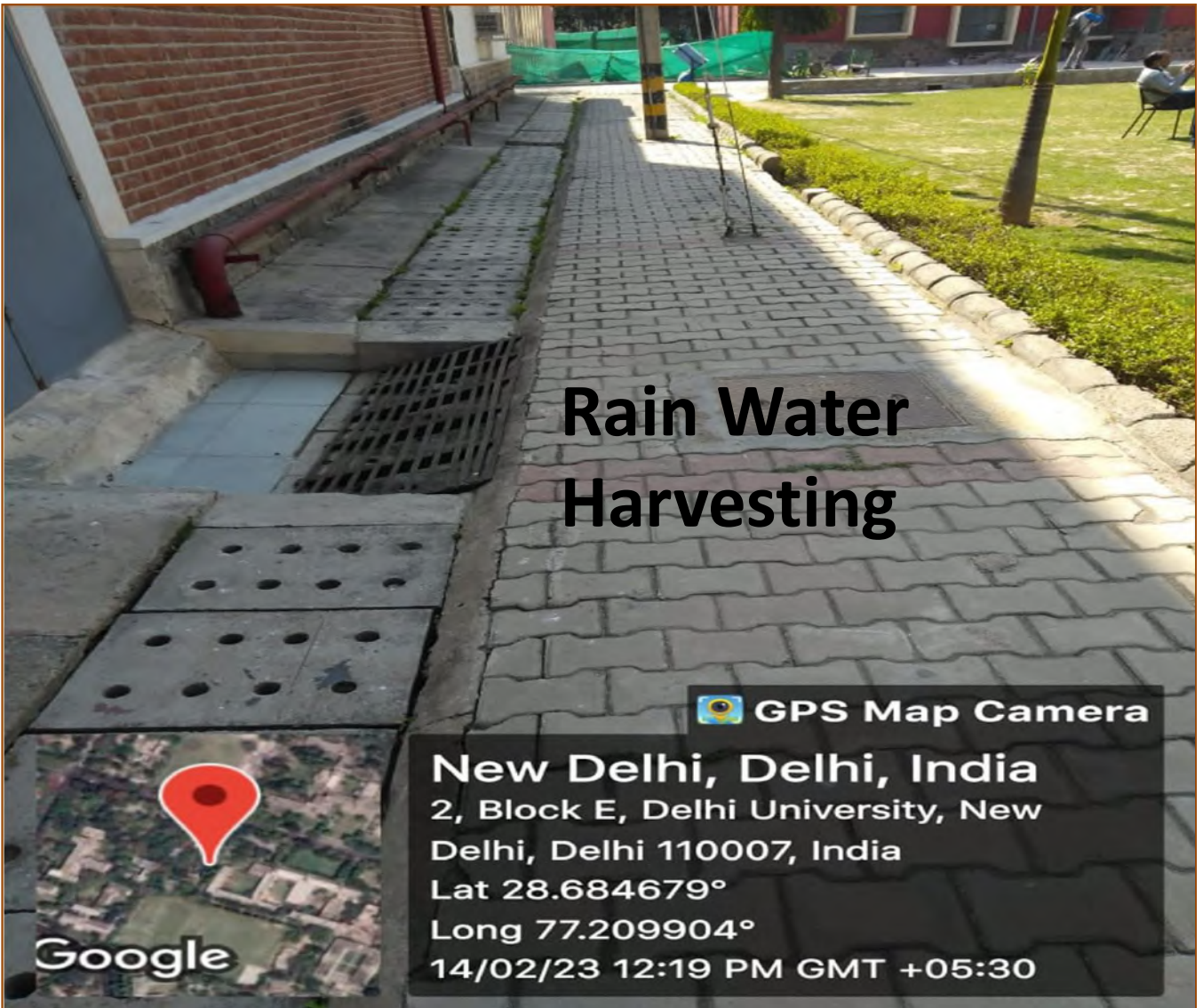
# Use of LED bulbs/ Power Efficient equipment






# HINDU COLLEGE

## WASTE WATER RECYCLING



**Rain Water  
Harvesting**

 **GPS Map Camera**

**New Delhi, Delhi, India**

2, Block E, Delhi University, New  
Delhi, Delhi 110007, India

Lat 28.684679°


Long 77.209904°

14/02/23 12:19 PM GMT +05:30





# Rain Water Harvesting

 GPS Map Camera



**Delhi, Delhi, India**

M6M6+P8R Hindi Lawn, Hindu College,

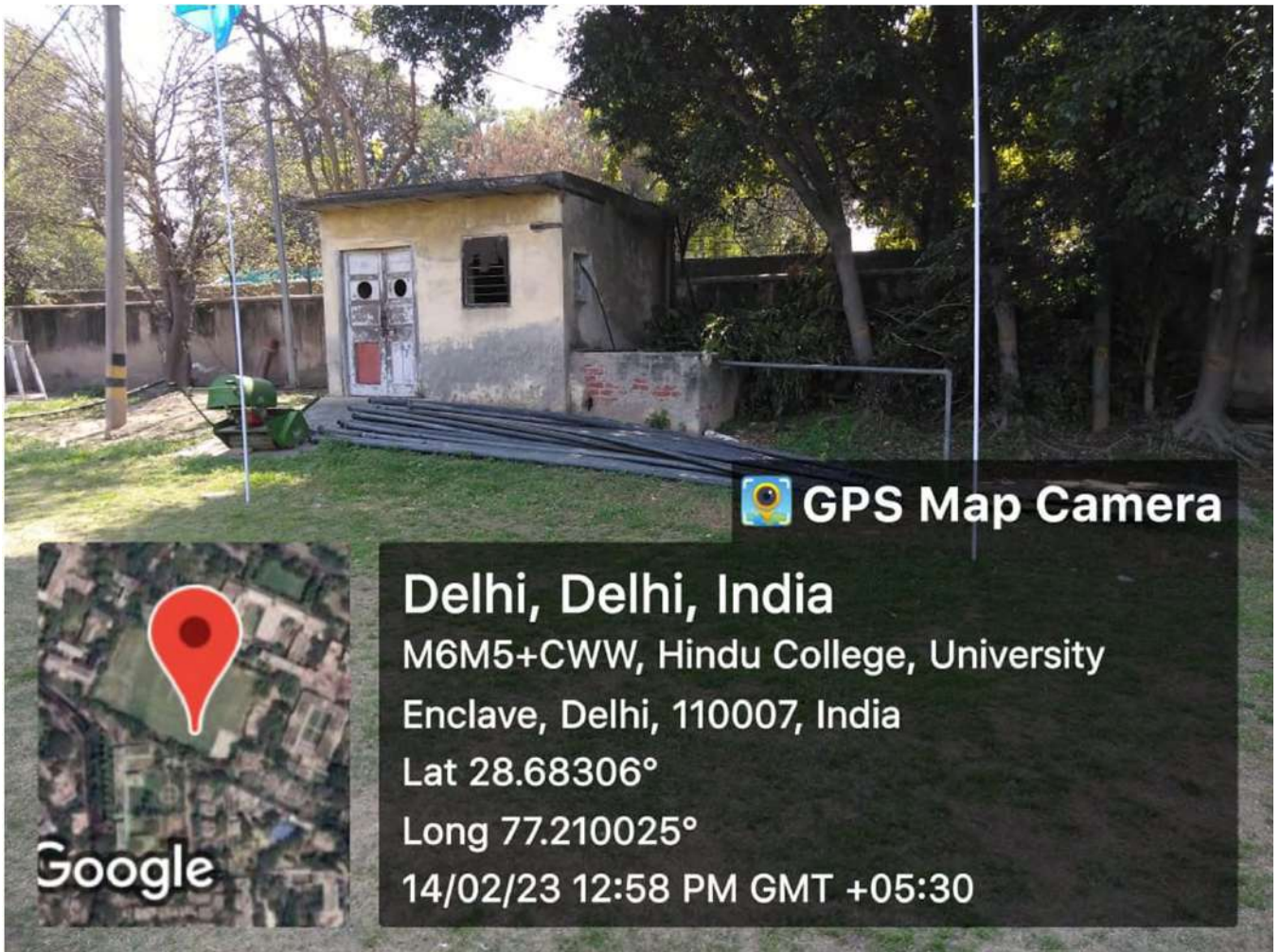
University Enclave, Delhi, 110007, India

Lat 28.684195°

Long 77.210846°

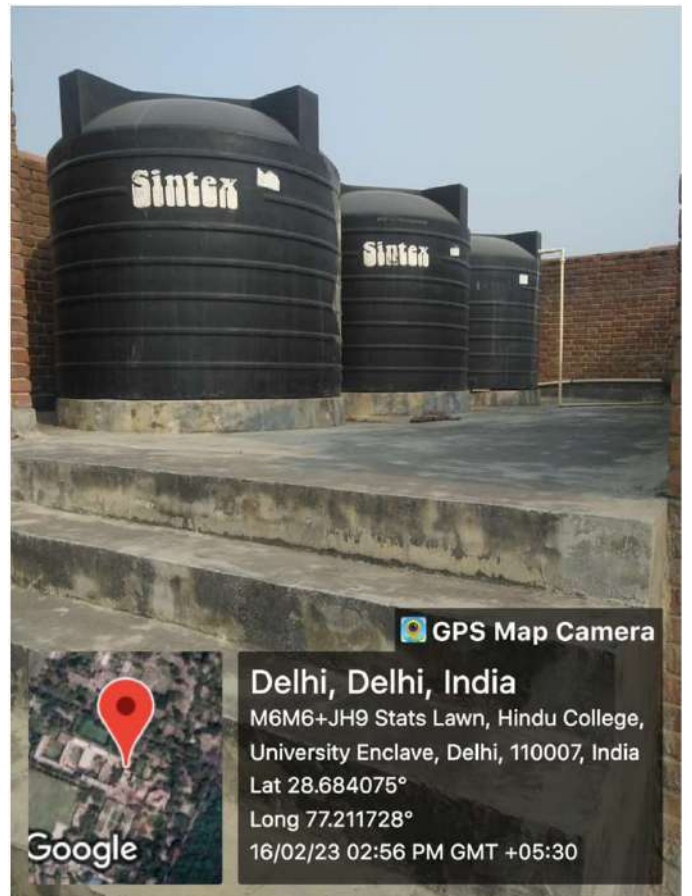

14/02/23 12:23 PM GMT +05:30

# Bore Well/ Open Well Recharge





# Tanks/Bunds

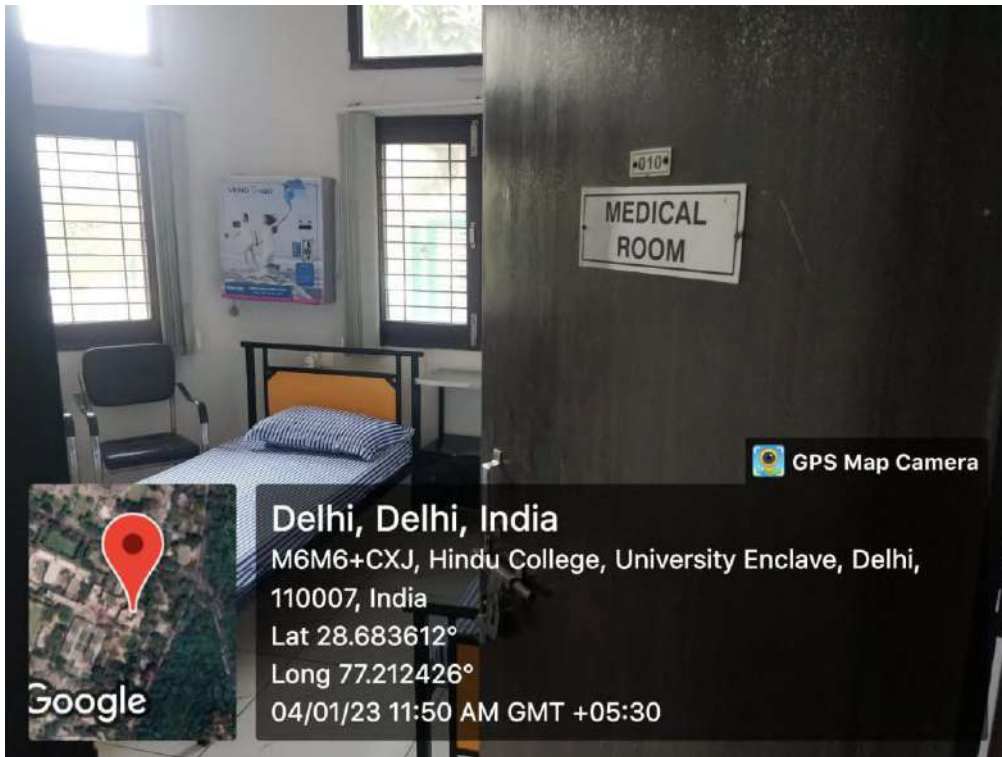



# Waste Water Recycling





# FACILITIES FOR PERSONS WITH DISABILITIES





GPS Map Camera




**Delhi, Delhi, India**  
M6M6+P8R Hindi Lawn, Hindu College,  
University Enclave, Delhi, 110007, India  
Lat 28.684487°  
Long 77.210641°  
04/01/23 10:52 AM GMT +05:30



GPS Map Camera



**New Delhi, Delhi, India**  
M6M6+CQW, Hindu College, University Enclave,  
New Delhi, Delhi 110007, India  
Lat 28.683805°  
Long 77.211875°  
04/01/23 11:37 AM GMT +05:30



GPS Map Camera



**Delhi, Delhi, India**  
M6M6+P8R Hindi Lawn, Hindu College,  
University Enclave, Delhi, 110007, India  
Lat 28.684776°  
Long 77.210743°  
04/01/23 10:51 AM GMT +05:30



GPS Map Camera



**New Delhi, Delhi, India**  
2, Block E, Delhi University, New Delhi, Delhi  
110007, India  
Lat 28.685086°  
Long 77.209974°  
04/01/23 11:30 AM GMT +05:30







# Hindu College Lawns

